



STATE OF NORTH CAROLINA  
DEPARTMENT OF TRANSPORTATION

JOSH STEIN  
GOVERNOR  
January 23, 2025

J.R. "JOEY" HOPKINS  
SECRETARY

**ADDENDUM # 2**

Contract No. DN01089  
TIP No.: N/A  
Federal Aid No.: Helene  
WBS Element: DF18314.2088026; DF18314.2088027; DF18314.2088064;  
DF18314.2088065; DF18314.2088081  
County: Transylvania  
Description: Emergency Repair: Grade, Pave, Drainage, Slope Stabilization,  
Guardrail, Erosion Control, Traffic Control, at Various Locations  
Along SR 1533 (Everett Rd), SR 1534 (Hart Rd), SR 1536 (Cascade  
Lake Rd)  
Letting Date: January 28, 2025

Plan Holders

**Content Summary: Pre-Bid Meeting Minutes and Sign in Sheet, Addition of  
Moratorium provision, Revise Roadway plan sheet, Bidder  
Questions/Concerns, Associated Department Responses**

The above contract has experienced the following revisions:

1. Pre-Bid Meeting Minutes
2. Pre-Bid Sign in Sheet
3. Addition of Provision **SP1 G18C CONSTRUCTION MORATORIUM on  
page G-6 of the Proposal**
4. Revise Roadway plan sheet 4 (of the pdf) labeled **Soil Nail Retaining Wall With  
Shotcrete Facing** with the attached.

Question/Concern 1: Can roadway repair lengths (LF) be provided for each site (site 811, 812, & 902)? Are approximate repair heights known?

**Department Response 1: See attached table titled DN01089 Damage Areas for  
Repair - Height and Length.**

These revisions do not change bid items or the associated quantities.

There is no ebsx addenda file associated with this addendum.

*Mailing Address:*  
NC DEPARTMENT OF TRANSPORTATION  
DIVISION OF HIGHWAYS - DIVISION 14  
253 WEBSTER ROAD  
SYLVA, NC 28779

*Telephone:* (828) 331-5200  
*Fax:* (828) 331-5201  
*Customer Service:* 1-877-368-4968


*Location:*  
253 WEBSTER ROAD  
SYLVA, NC 28779

*Website:* [www.ncdot.gov](http://www.ncdot.gov)

Thank you for your attention to this matter.

If you have any questions, please contact the Division Proposal Engineer at (828) 331-5200.

Sincerely,

DocuSigned by:  
  
29BD93927CF24F6...

Jeanette L. White, P.E.  
Division 14 Project Team Lead



STATE OF NORTH CAROLINA  
DEPARTMENT OF TRANSPORTATION

JOSH STEIN  
GOVERNOR

J.R. "JOEY" HOPKINS  
SECRETARY

January 22, 2025

CONTRACT NO.: DN01089  
TIP NO.: N/A  
FEDERAL: Helene  
WBS: DF18314.2088026; DF18314.2088027; DF18314.2088064;  
DF18314.2088065; DF18314.2088081  
COUNTY: Transylvania  
LOCATION: Various Locations Along SR 1533 (Everett RD), SR 1534 (Hart Rd),  
SR 1536 (Cascade Lake Rd)

Subject: Mandatory Prebid Meeting

A Mandatory Prebid Meeting was held from 2:00 PM – 3:57 PM on January 22, 2025 at the locations noted in the contract.

**Contract Time:**

- The date of availability for this contract is **February 24, 2025**.
- The completion date for this contract is **September 25, 2026**.

**Intermediate Contract Time Number 1:**

For Site 604 only

- The date of availability for this intermediate contract time is **February 24, 2025**.
- The completion date for this intermediate contract time is **September 26, 2025**.

**Intermediate Contract Time Number 2:**

For all sites except Site 604

- Date of availability for this intermediate contract time is **September 29, 2025**.
- The completion date for this intermediate contract time is **March 27, 2026**.

*Mailing Address:*  
NC DEPARTMENT OF TRANSPORTATION  
MILLS RIVER DISTRICT  
4142 HAYWOOD RD  
MILLS RIVER, NC 28579

*Telephone:* (828) 891-5367  
*Fax:* (828) 891-8842  
*Customer Service:* 1-877-368-4968

*Location:*  
4141 HAYWOOD RD  
MILLS RIVER, NC 28759

*Website:* [www.ncdot.gov](http://www.ncdot.gov)

**Intermediate Contract Time Number 3:**

- Day and Time Restrictions: Monday thru Friday 7:00 AM to 8:00 AM and 5:00 PM to 6:00 PM
- In addition, the Contractor shall not close or narrow a lane of traffic on **ANY ROAD**, detain and/or alter the traffic flow on or during holidays, holiday weekends, special events, or any other time when traffic is unusually heavy. Please see contract for holiday and holiday weekends lane closures restrictions.

**Contract Review:**

Mr. Eubanks reviewed the Contract with all parties.

**Construction Moratorium:**

Trout moratorium has been waived.  
Bat moratorium is still active.

**Traffic Control:**


Maintain at least one lane of traffic at all times.

**Meeting Notes:**

- Mr. Mitchell stated tree clearing will need to be completed before April 1, 2025.
- The question was asked about using the existing rip rap for the new pipe outlet at site #604. Mr. Eubanks stated this would be an option but will discuss it after construction begins.
- It was discussed about using a rock embankment over borrow material at site #604. A decision was made that rock could be used for the embankment but soil/borrow would need to be used for the construction of the shoulder.
- Discussed using a pump below the stand down pipe at the adjacent pond for site #604. This would be used to pump water around during the construction of the new pipe. Mr. Eubanks stated this would need to be an agreement between the contractor and the property owner.
- Mr. McCall stated the material from the slide around the existing structure will need to be removed at site #604.
- The Department will help with obtaining a right of entry for sites #603, 604, 811, 812 and 902 if needed.
- Mr. Barnett stated core fiber matting will need to be permanently placed below the micropile footing to the lake edge at the sites next to Cascade Lake.
- Mr. Almond stated the new soil nail wall can connect with the existing soil nail wall. The new wall might be lower than the existing wall.
- Mr. Eubanks stated if the contractor completes an intermediate contract early, then the Department will discuss the option to allow the contractor to start the next intermediate contract before the date of availability.

Respectfully,

DocuSigned by:



Jonathan McCall

Assistant Resident Engineer



**CONSTRUCTION MORATORIUM:**

(1-19-16)

SP1 G18C

No tree cutting will be allowed from **APRIL 1** through **OCTOBER 15** of any year.

**MAJOR CONTRACT ITEMS:**

(2-19-02)(Rev. 1-16-24)

104

SP1 G28

The following listed items are the major contract items for this contract (see Article 104-5 of the *Standard Specifications*):

<b>Line #</b>	<b>Description</b>
0017	RIP RAP, CLASS II
0034	MICROPILE, AVERAGE LENGTH
0036	SOIL NAIL, AVERAGE LENGTH

**SPECIALTY ITEMS:**

(7-1-95)(Rev. 1-16-24)

108-6

SP1 G37

Items listed below will be the specialty items for this contract (see Article 108-6 of the *Standard Specifications*).

<b>Line #</b>	<b>Description</b>
0014-0016	Guardrail
0021-0031	Erosion Control

**FUEL PRICE ADJUSTMENT:**

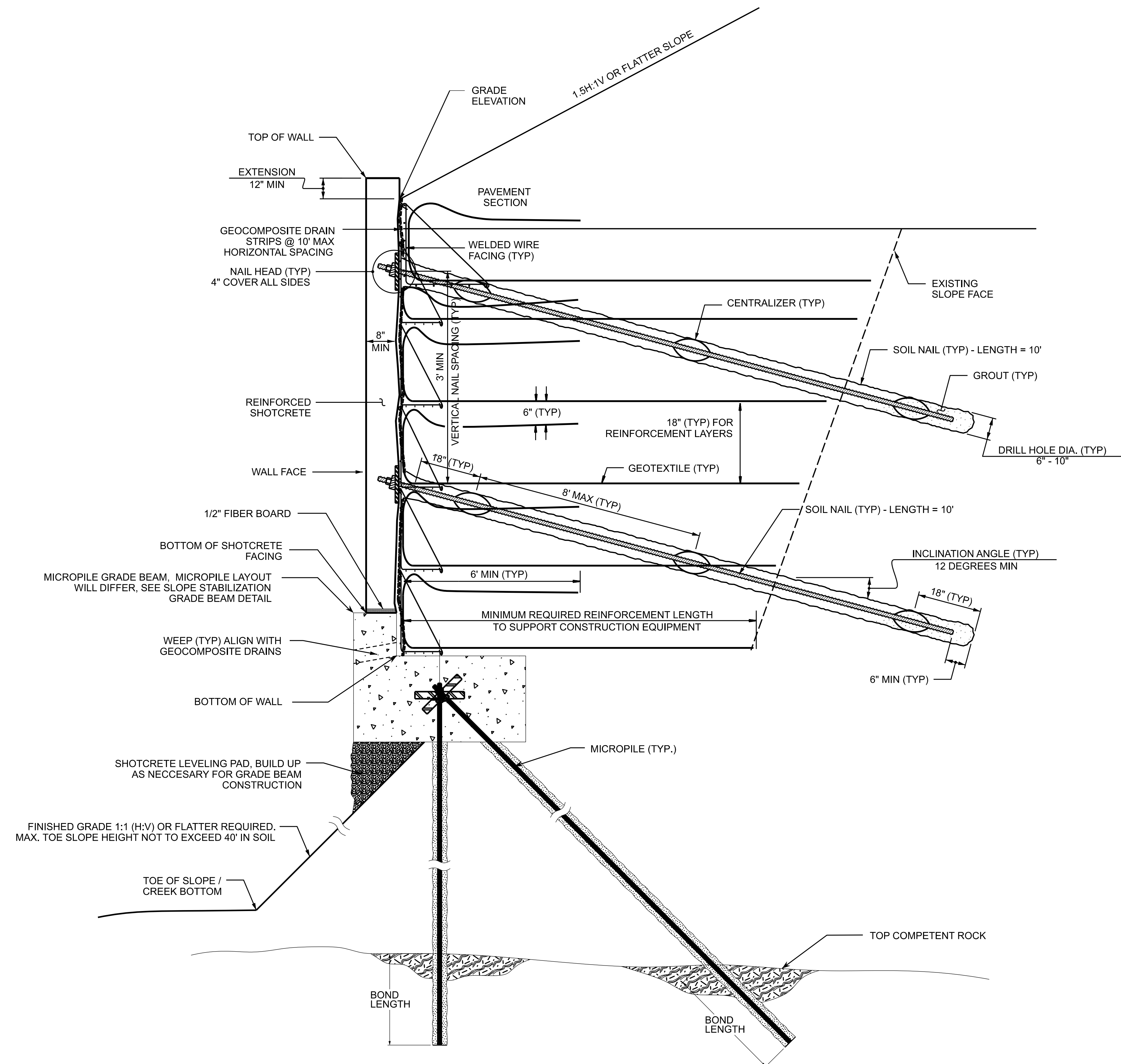
(11-15-05)(Rev. 1-16-24)

109-8

SP1 G43

**Page 1-82, Article 109-8, FUEL PRICE ADJUSTMENTS**, add the following:

The base index price for DIESEL #2 FUEL is \$ **2.3148** per gallon. Where any of the following are included as pay items in the contract, they will be eligible for fuel price adjustment.




- NOTES:**
- FOR SOIL NAIL WALL, SEE SOIL NAIL WALL PROVISION.
  - FOR MICROPILE GRADE BEAM, SEE SLOPE STABILIZATION GRADE BEAM PLANS AND MICROPILE PROVISION.
  - FOR MICROPILES, SEE MICROPILE PROVISION.
  - ESTIMATED SOIL NAIL AVERAGE LENGTH = 20'
  - ESTIMATED MICROPILE AVERAGE LENGTH = 15'
  - MINIMUM MICROPILE ROCK BOND LENGTH = 5'
  - MINIMUM SOIL NAIL ROCK BOND LENGTH = 5'
  - MINIMUM OVERALL SOIL NAIL AND MICROPILE LENGTH = 10'

CONTRACT NO.: DN01089

PREPARED BY: MS DATE: 10/24  
 REVIEWED BY: DATE: \_

**DO NOT USE THESE DETAILS UNLESS DIRECTED BY THE ENGINEER**



NORTH CAROLINA DEPARTMENT OF TRANSPORTATION DIVISION OF HIGHWAYS  
**GEOTECHNICAL ENGINEERING UNIT**

**HURRICANE HELENE EMERGENCY REPAIRS  
 SOIL NAIL RETAINING WALL WITH SHOTCRETE FACING**

REVISIONS					
NO.	BY	DATE	NO.	BY	DATE
1			3		
2			4		

SHEET NO. 2 OF 3

**DN01089 Damage Areas for Repair – Height and Length**

<b>SITE NUMBER</b>	<b>WBS</b>	<b>COUNTY NUMBER</b>	<b>ROUTE NUMBER</b>	<b>ROAD NAME</b>	<b>ROADWAY REPAIR LENGTH</b>	<b>APPROXIMATE REPAIR HEIGHT</b>	<b>SITE CONFIGURATION</b>	<b>LATITUDE</b>	<b>LONGITUDE</b>
811	DF18314.2088064	88	1536	Cascade Lake Rd.	70	20	FEMA	35.21893135177227	-82.64053517072878
812	DF18314.2088065	88	1536	Cascade Lake Rd.	100	15	FEMA	35.21770899415224	-82.64022416412948
902	DF18314.2088081	88	1536	Cascade Lake Rd	30	25	FEMA	35.224193931678	-82.636120699461